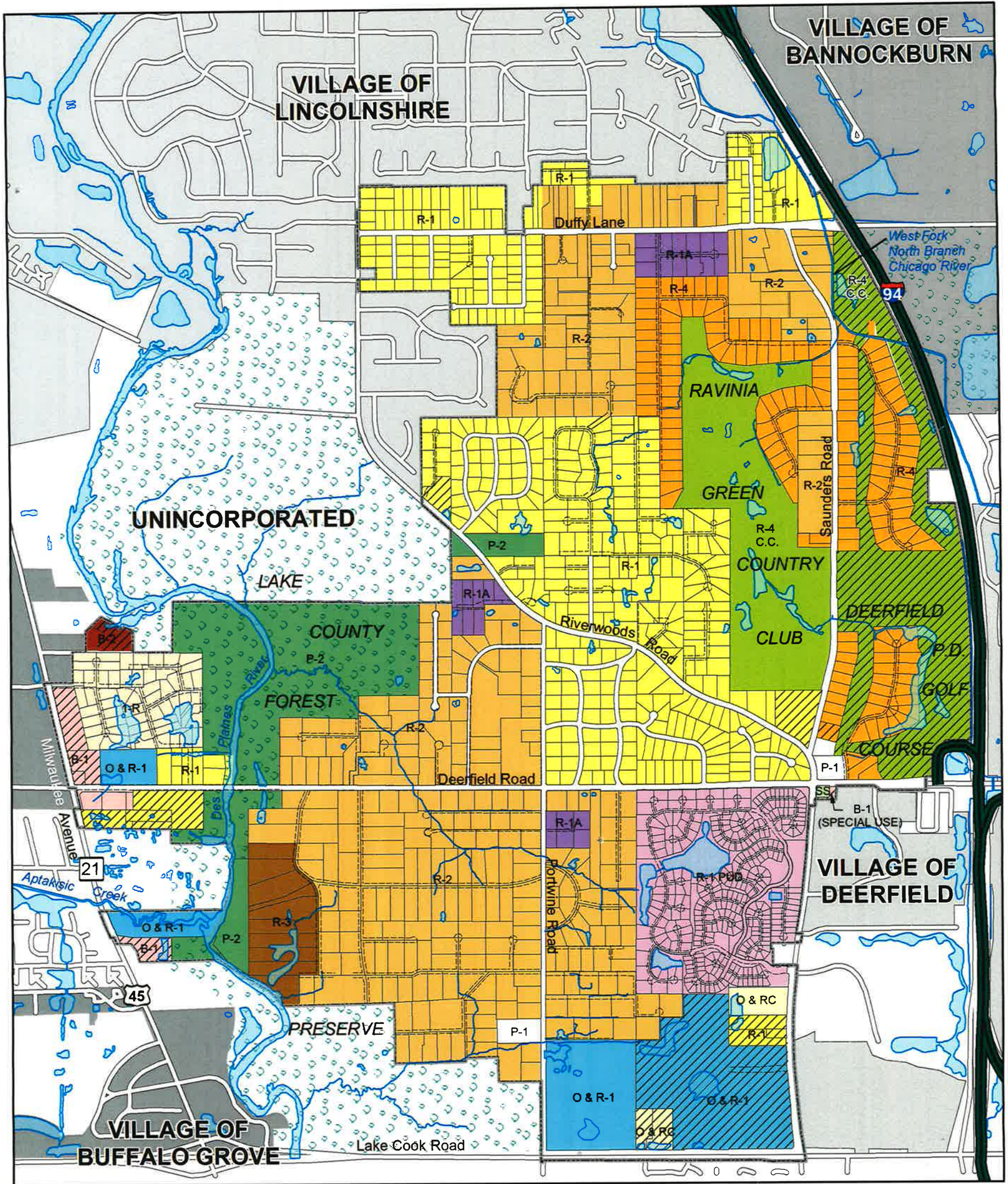




# Village of Riverwoods Official Zoning Map



## Zoning Legend

 1-R 42,000 SF RESIDENTIAL (INCLUDING ROAD EASEMENT)	 R-1A 60,000 SF RESIDENTIAL	 R-4 COUNTRY CLUB RESIDENTIAL	 B-2 BUSINESS COMPATIBLE	 O & RC OFFICE AND RESEARCH COMPATIBLE
 R-1 42,000 SF RESIDENTIAL	 R-2 80,000 SF RESIDENTIAL	 R-4 COUNTRY CLUB	 SS AUTOMOBILE SERVICE STATION	 P-1 PUBLIC LANDS
 R-1 PUD 42,000 SF RESIDENTIAL	 R-3 200,000 SF RESIDENTIAL	 B-1 NEIGHBORHOOD BUSINESS	 O & R-1 OFFICE AND RESEARCH	 P-2 WILDLIFE PRESERVE AND PRIVATE PARK
 Special Use				



Prepared by:  
GEWALT HAMILTON ASSOCIATES, INC.  
Consulting Engineers & Surveyors  
Civil - Municipal - Traffic  
850 Forest Edge Drive Vernon Hills, IL 60061  
Tel: 847.478.9700 Fax: 847.478.9701  
www.gha-engineers.com

Date: July 6, 2007  
Updated: April 29, 2014